

Aus Gov National Landcare Program | Australia Post | Byford and Districts Bendigo Bank | Byford Progress Association | Coolup Land Conservation District Committee | Dandalup-Murray Land Conservation District Committee | Dept of Environment and Conservation | Dept of Parks and Wildlife | Greening Australia | Harvey River Land Conservation District Committee | Jarrahdale Community Association | Korribinjal Reserve Residents Group | Landcare Australia | Lottery West | Men of The Trees | National Trust of WA | Peel Development Commission | Peel-Harvey Catchment Council | Serpentine-Jarrahdale Land Conservation District Committee | Shire of Murray | Shire of Serpentine Jarrahdale | SUEZ | South-West Catchment Council | WA Gov Natural Resource Management Program | WA Local Govt Association

Arc Infrastructure | Austral Bricks | Birdlife Australia | Byford and Districts Bendigo Bank | City of Cockburn | Dept Environment Water Heritage and the Arts | Dept of Agriculture and Food WA | Dept of Biodiversity Conservation and Attractions | Dept of Communities | Dept of Environment and Conservation | Dept of Environmental Regulations | Dept of Primary Industries and Regional Development | Dept of Environment | Dept of Parks and Wildlife | Environmental Enterprises (WA) | George Walley | Greenskills Inc | Harry Nannup | Mundijong Public Library | Murray Districts Aboriginal Association | Peel Harvey Biosecurity Group | Peel-Harvey Catchment Council | Public Transport Authority | Shire of Murray | Shire of Serpentine Jarrahdale | SJ Community Resource Centre | South-West Catchment Council | Torbay Catchment Group | WA Gov Natural Resource Management Program | WA Landcare Network | Water Corporation

Byford Envirolink | Byford Primary School | Byford Progress Association | Coolup Land Conservation District Committee | Darling Downs Residents' Association | Friends of Brickwood Reserve | Hotham Landcare Centre | Jarrahdale Community Association | Jarrahdale Historical Society | Jarrahdale Primary School | Keysbrook Environment Group | Korribinjal Reserve Residents' Group | Lowlands Advisory Committee | Men of The Trees | North Dandalup Primary School | Serpentine Bushland Group | Serpentine Enviro Group | Serpentine Jarrahdale Equine Landcare Group | Serpentine Jarrahdale Food and Farm Alliance | Serpentine Jarrahdale Library Friends | Serpentine Jarrahdale Mens Shed | Serpentine Primary School | Serpentine-Jarrahdale Land Conservation District Committee | Waroona Landcare Centre | Byford Scouts | Coffey Road Group | Country Women's Association | Friends of Beenyp Brook | Friends of the Scarp | Green Army | Roadside Care Volunteers | Serpentine River Group

Vision To provide the means for the community to care for the land today, in a way that will leave it better for tomorrow.

Mission To provide leadership to access, initiate and integrate the resources to enable community groups to manage the land, water and remnant vegetation in a sustainable manner in partnership with government.

Values People are at the heart of all community matters and, as such, they are critical to our success. Respecting people, improving the quality of living, appreciating and supporting cultural differences and being good stewards of the land, air, water, flora and fauna.



natural resource
management program



This project is brought to you by Landcare SJ through funding from the WA Government's State NRM Program



REPORT CARD 2007 TO 2017

MEASURING NRM SUCCESS IN
SERPENTINE JARRAHDAL

771
**COCKATUBES PRODUCED
& SOLD**

\$2,849,419
TOTAL INCOME

5724
**HA OF LAND RESTORED
OR PROTECTED**



134 **ON-GROUND
PROJECTS**



158,411
**SEEDLINGS
PLANTED**

By the Community for the Community





6738HA UNDER PEST MANAGEMENT & 50 PROPERTIES INVOLVED



28 PUBLICATIONS

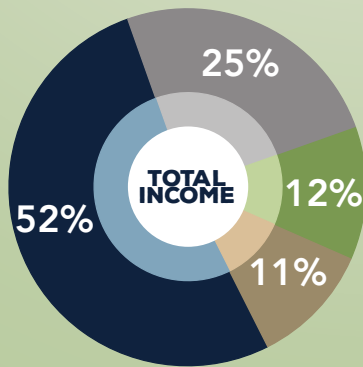
15 KM OF PROTECTIVE FENCING

59 KM PROTECTED WATERWAYS



15,831 VOLUNTEER HOURS

GRANT & PROJECT FUNDING
SHIRE WAGE SUPPORT
FEE FOR SERVICES
COCKATUBE SALES & INSTALLS

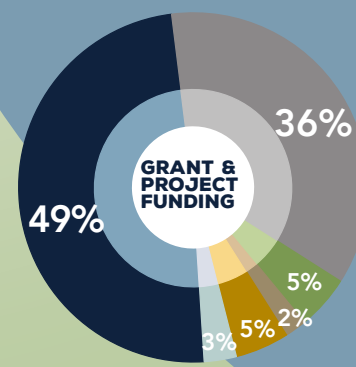


7 INSTREAM RIFFLES CREATED

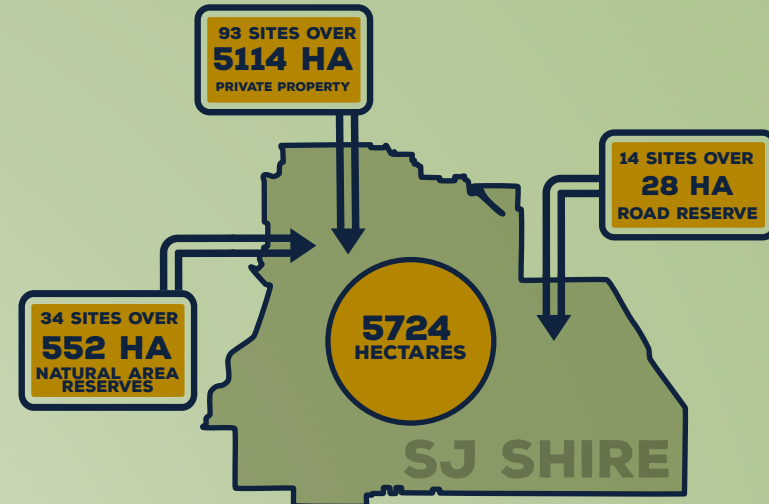
98 PHOTO MONITORING POINTS



10 YEARS OF LANDCARE SJ



FEDERAL
STATE
LOTTERY WEST
SJ LCDC
OTHER
LOCAL GOVERNMENT



141 SITES OVER 5724 HA TOTAL AREA RESTORED OR PROTECTED



735 APPLICANTS FOR FREE VERGE PLANTS

158,411 SEEDLINGS
244 HA OF REVEGETATION



2502 EVENT ATTENDEES
180 EVENTS, WORKSHOPS, FIELD DAYS, PRESENTATIONS

465 HA AREA OF DIEBACK TREATMENT

